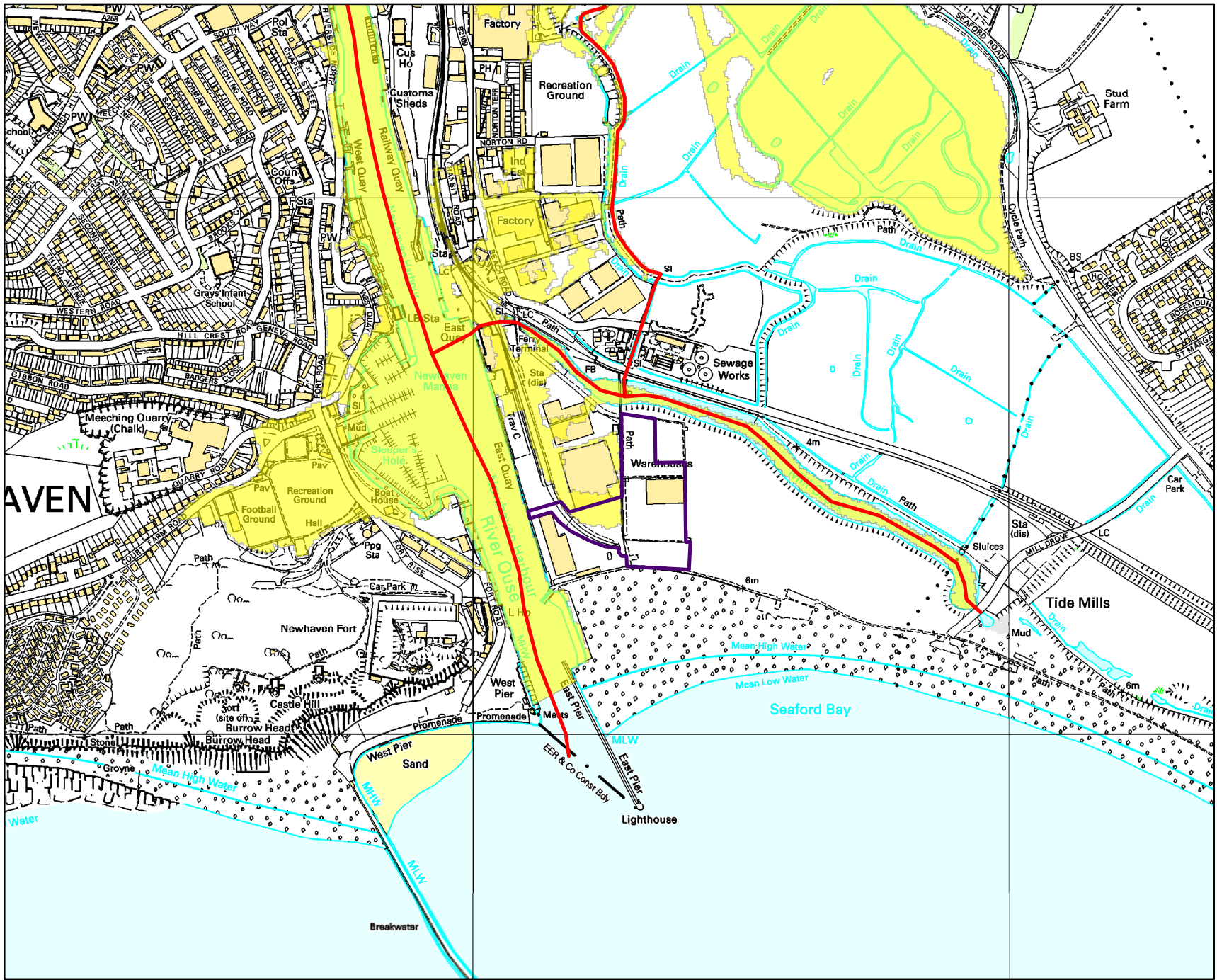


Modelled Flood Outlines (Undefended Tidal). Centred Newhaven Harbour. Created 21/07/2017 (Ref: SSD51093).

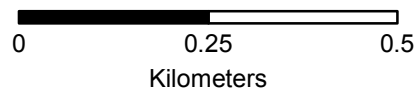


- Legend**
- Site Boundary
 - Main River
 - 5% AEP (Undefended Tidal)



Annual Exceedance Probability (AEP) The probability of a flood of a particular magnitude, or greater occurring in any given year.

Scale: 1:10,000

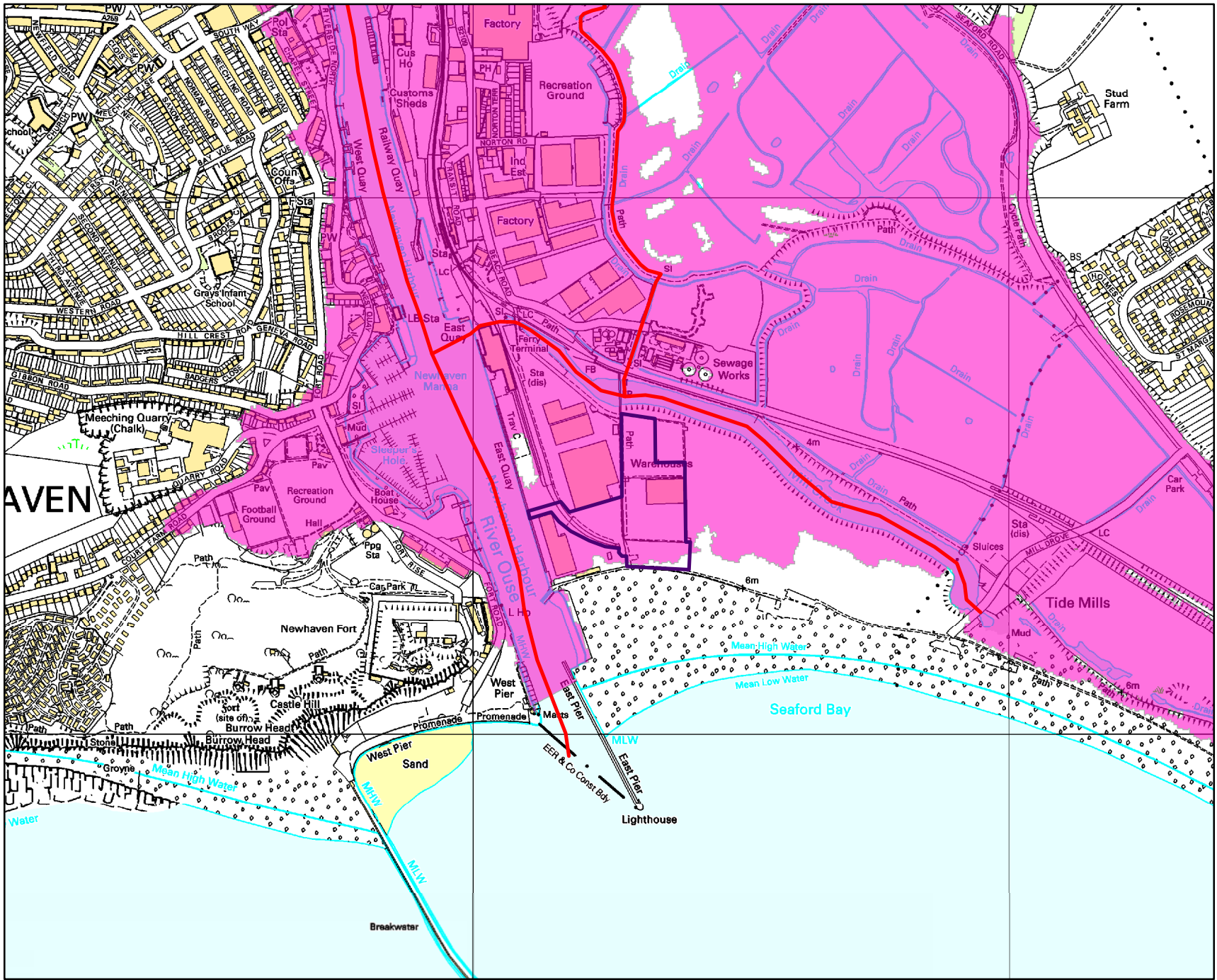
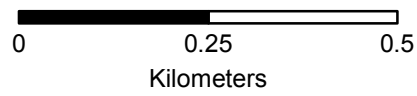




- Legend**
- Site Boundary
 - Main River
 - 0.5% AEP (2070) (Undefended Tidal)

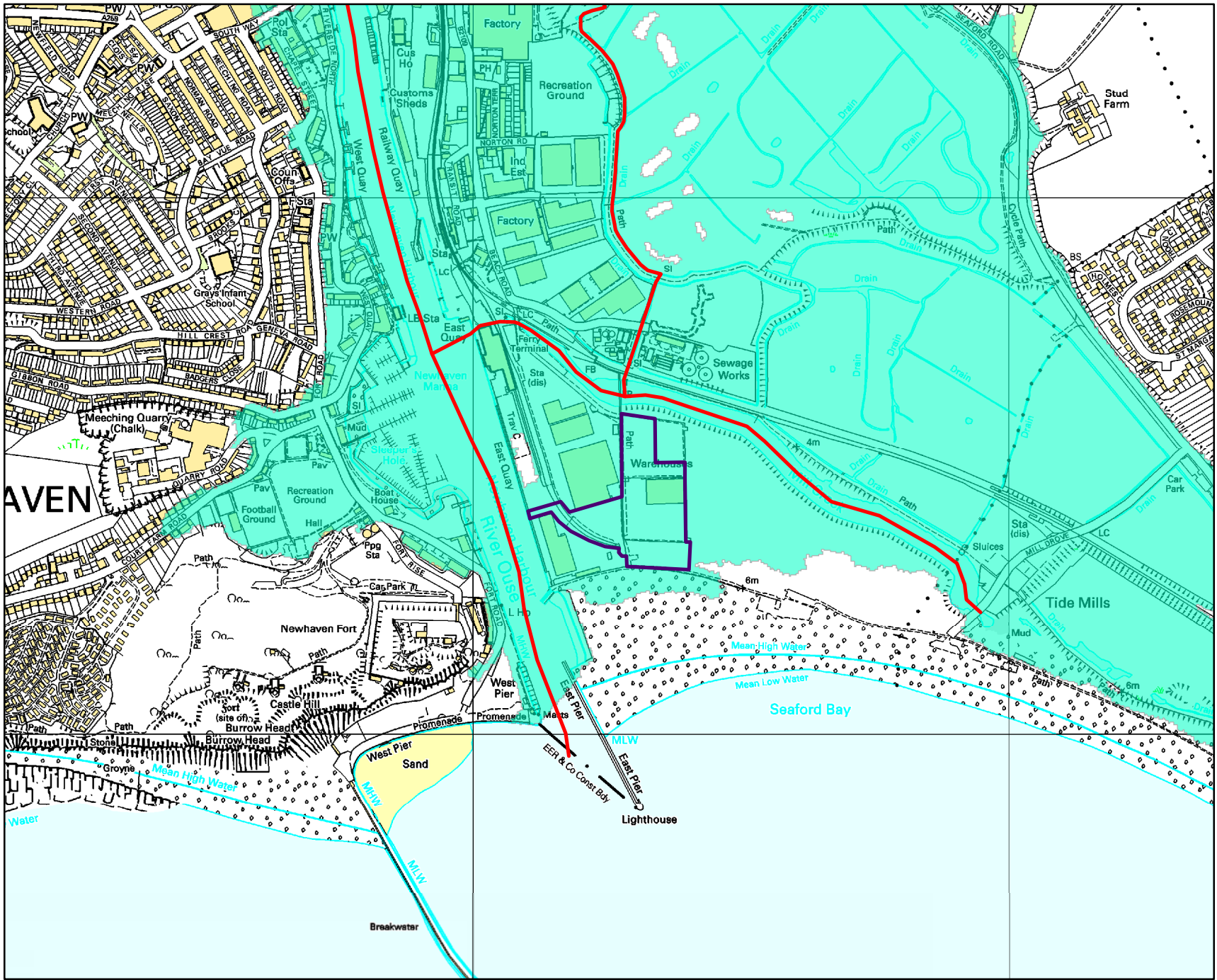
Annual Exceedance Probability (AEP) The probability of a flood of a particular magnitude, or greater occurring in any given year.

Scale: 1:10,000



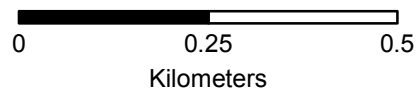


- Legend**
- Site Boundary
 - Main River
 - 0.5% AEP (2115) (Undefended Tidal)



Annual Exceedance Probability (AEP) The probability of a flood of a particular magnitude, or greater occurring in any given year.

Scale: 1:10,000





- Legend**
- Site Boundary
 - Main River
 - 0.1% AEP (Undefended Tidal)

Annual Exceedance Probability (AEP) The probability of a flood of a particular magnitude, or greater occurring in any given year.

Scale: 1:10,000

